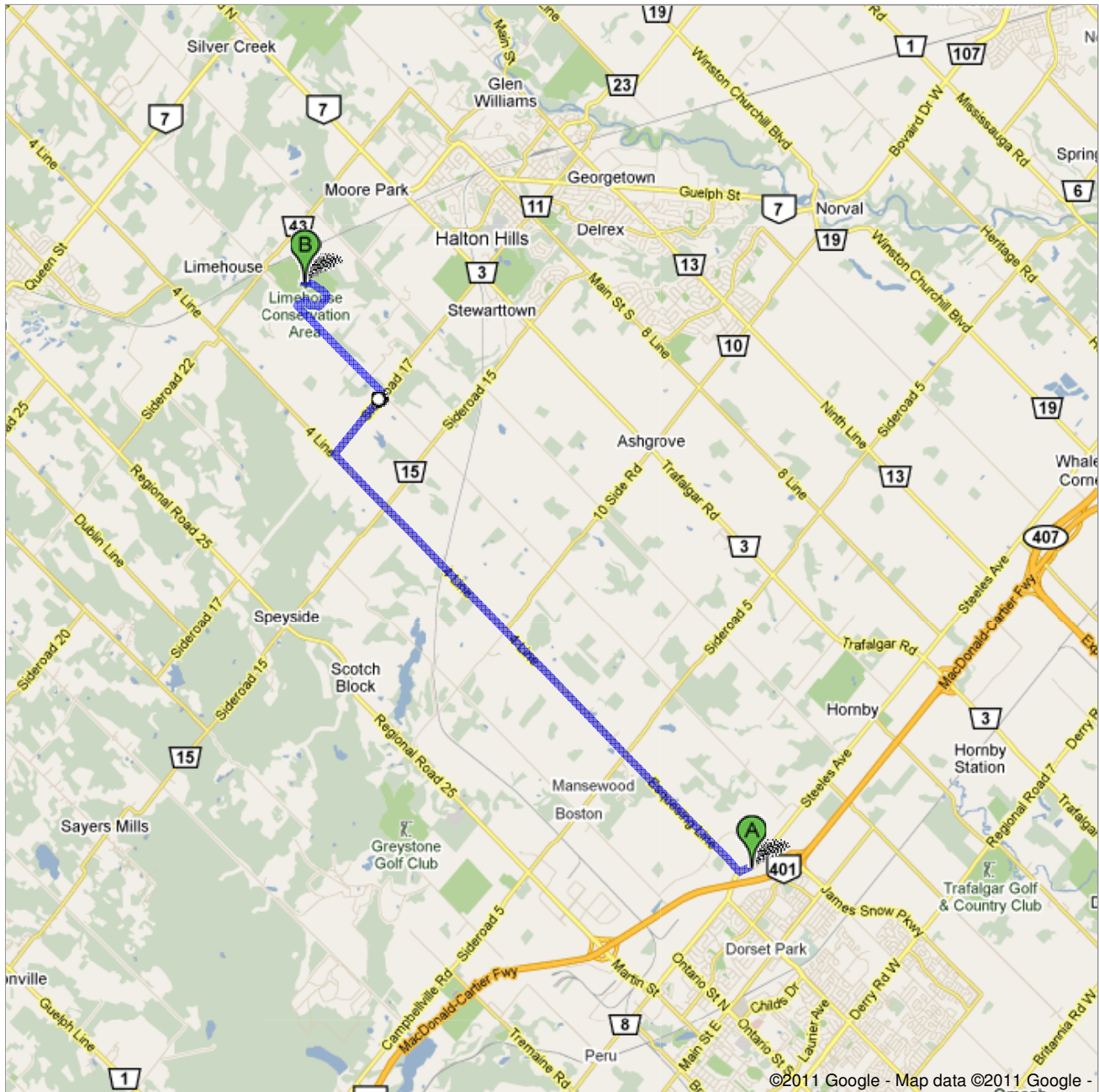









Directions to Limehouse Conservation Area
Limehouse, ON L0P 1H0
15.3 km – about 24 mins



 **Steeles Ave E/Regional Road 8**

- | | | |
|---|---|----------------------------|
| 1. | Head west on Steeles Ave E/Regional Road 8 toward Esquesing Line | go 180 m
total 180 m |
|  | 2. Take the 1st right onto Esquesing Line
About 4 mins | go 2.9 km
total 3.1 km |
| 3. | Continue onto 4 Line
About 9 mins | go 7.4 km
total 10.5 km |
|  | 4. Turn right at Sideroad 17
About 2 mins | go 1.4 km
total 11.9 km |
|  | 5. Take the 1st left onto 5 Line
About 6 mins | go 2.2 km
total 14.1 km |
|  | 6. Turn right
Destination will be on the right
About 3 mins | go 1.2 km
total 15.3 km |

 **Limehouse Conservation Area**
Limehouse, ON L0P 1H0

These directions are for planning purposes only. You may find that construction projects, traffic, weather, or other events may cause conditions to differ from the map results, and you should plan your route accordingly. You must obey all signs or notices regarding your route.

Map data ©2011 Google

Directions weren't right? Please find your route on maps.google.ca and click "Report a problem" at the bottom left.